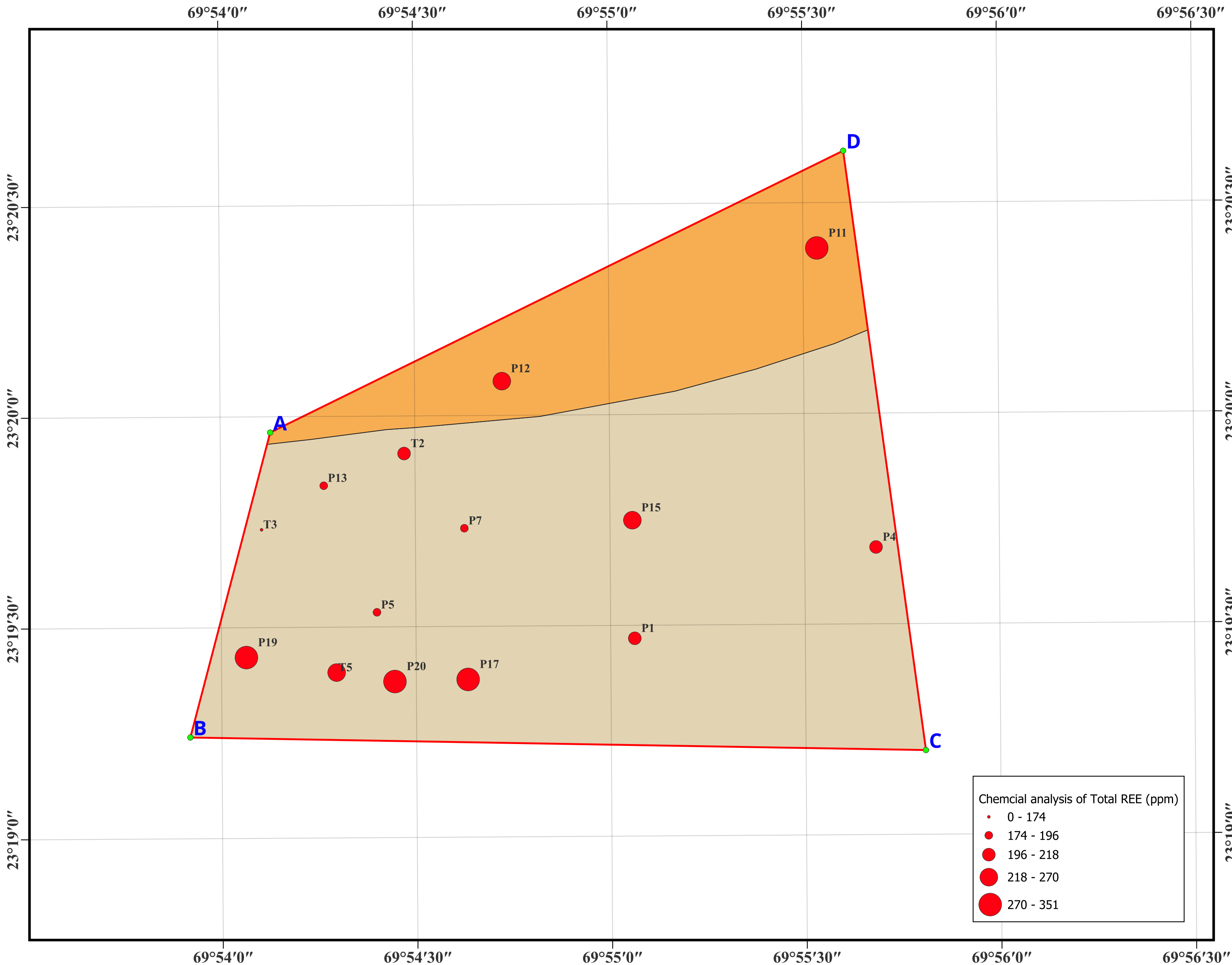
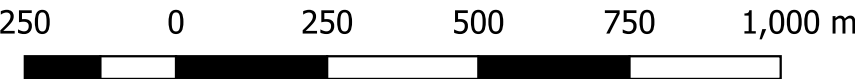
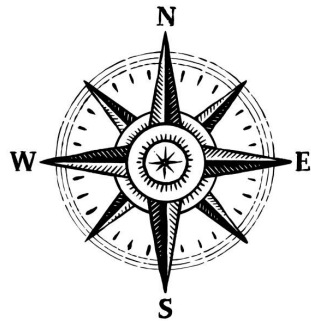


ELEMENTAL DISTRIBUTION MAP TOTAL REE FROM PITS AND TRENCH SAMPLES IN NADAPA AREA
(PART OF TOPOSHEET NO: 41 E/15), KACHCHH DISTRICT, GUJARAT



LEGEND

LITHOLOGY	FORMATION	AGE
FELDSPATHIC SANDSTONE, SHALE WITH AMMONITE FOSSILS	BHUJ	EARLY CRETACEOUS
FELDSPATHIC SANDSTONE AND GRIT	KATROL	LATE JURASSIC- EARLY CRETACEOUS

INDEX

- Block boundary
- Boundary points
- P1 to P20: Pit location total REE values
- T1 to T5 : Trench Location total REE values

